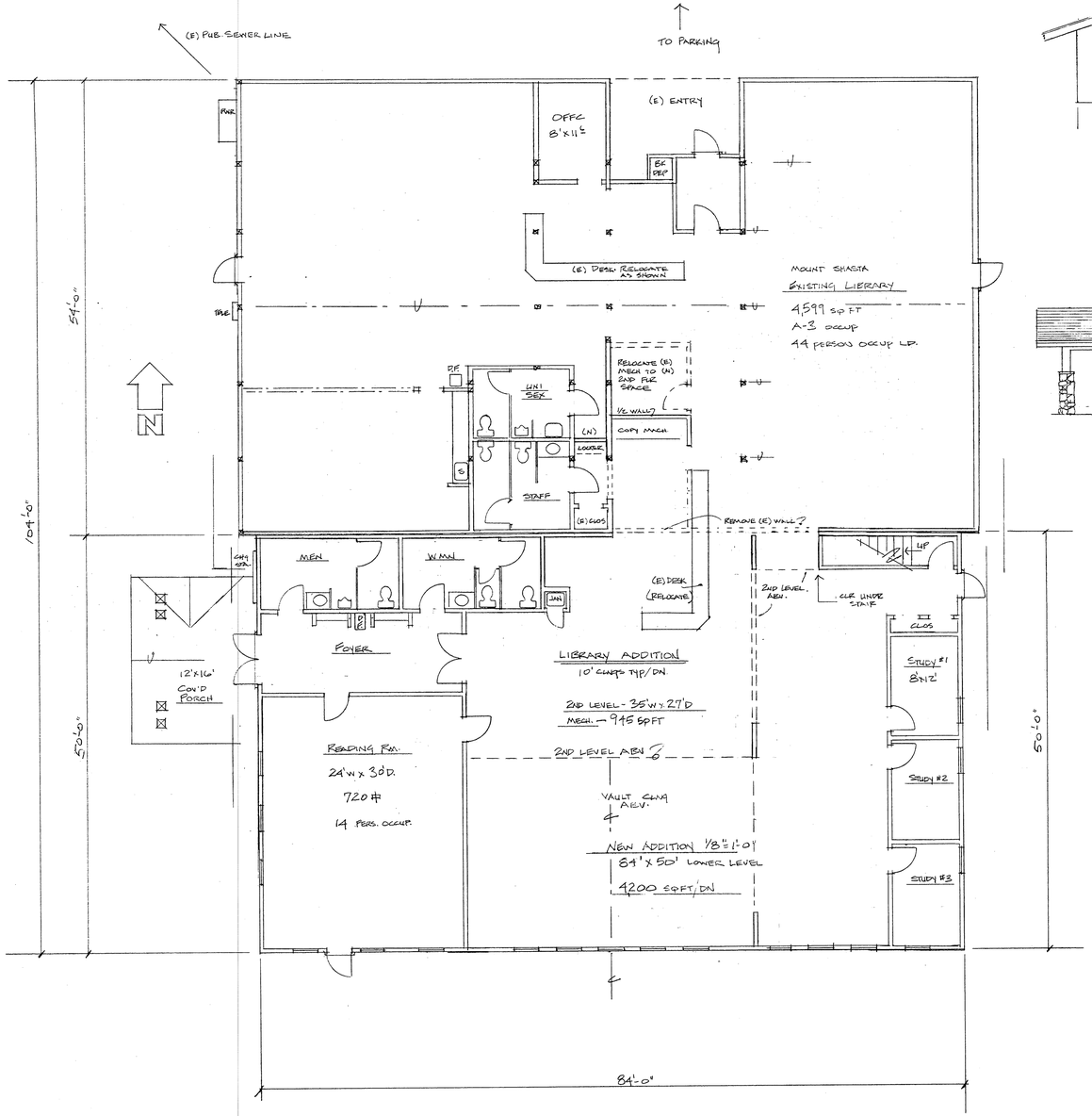

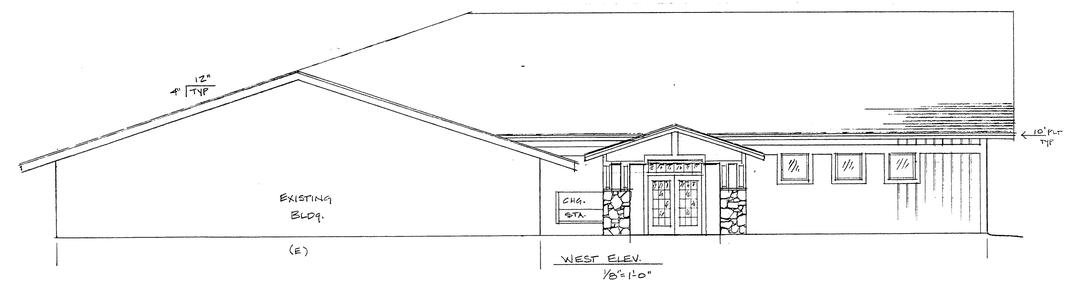

WEST ELEV.
1/8"=1'-0"



SOUTH ELEV.

MOUNT SHASTA LIBRARY
PROPOSED ADDITION & REMODEL
1/8"=1'-0"

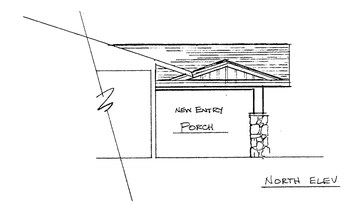

NORTH ELEV

REVISIONS	BY
05 FEB, 17	
02 MAR, 17	
07 MAR, 17	
15 MAR, 17	
16 AUG, 17	

Date	
Scale	1/8"=1'-0"
Drawn	
Job	LIBRARY
Sheet	
Of	Sheets

34 X 36 PRINTED ON NO. 1000H CLEARPRINT®

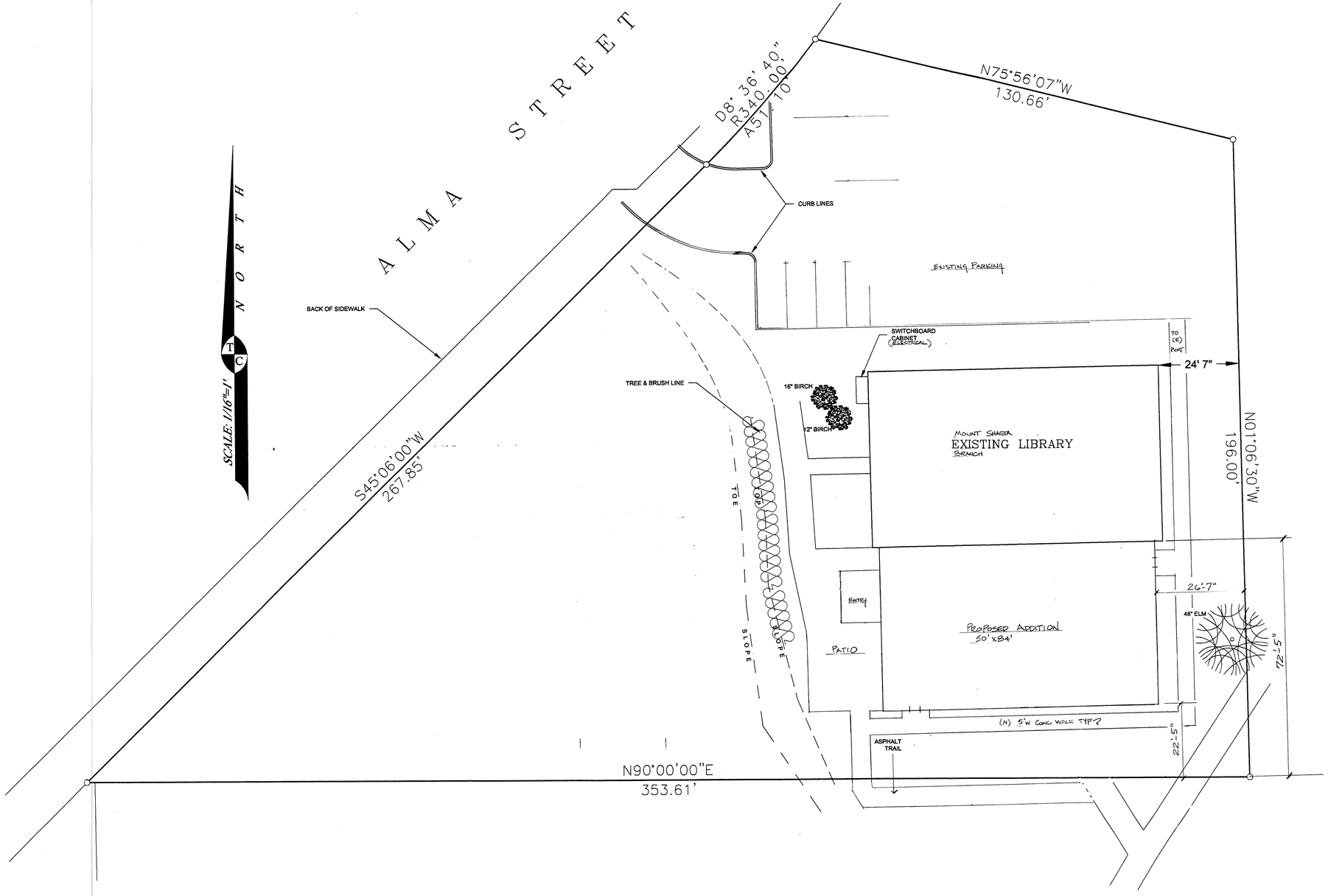
ALMA STREET
NORTH
SCALE: 1/16"=1'
BACK OF SIDEWALK
D8°36'40"
R340.00'
A51.10'
N75°56'07"W
130.66'
CURB LINES
EXISTING PARKING
SWITCHBOARD CABINET (ELECTRICAL)
TO (E) POST
24' 7"
TREE & BRUSH LINE
16" BIRCH
12" BIRCH
MOUNT SHASTA
EXISTING LIBRARY
BRANCH
N01°06'30"W
196.00'
S45°06'00"W
267.85'
TOE
SLOPE
ENTRY
PATIO
PROPOSED ADDITION
50' x 84'
26'-7"
48" ELM
72'-5"
(N) 5'W CONC WALK TYP
22'-5"
ASPHALT TRAIL
N90°00'00"E
353.61'